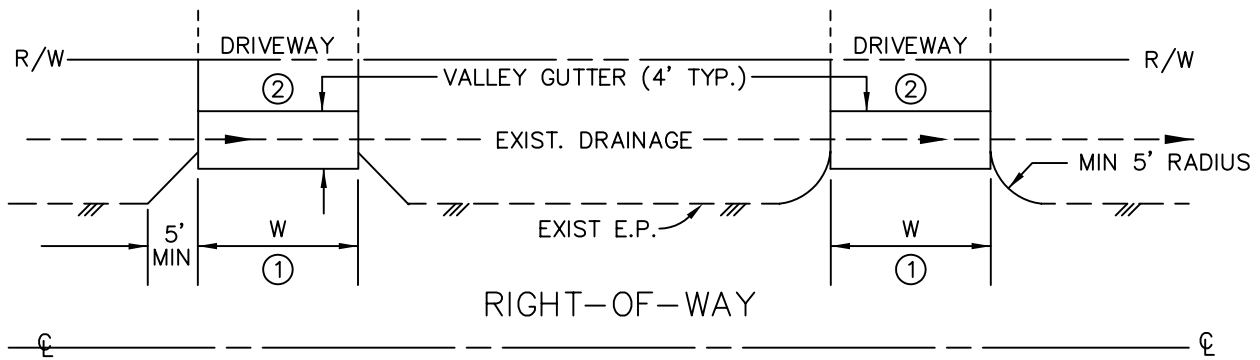
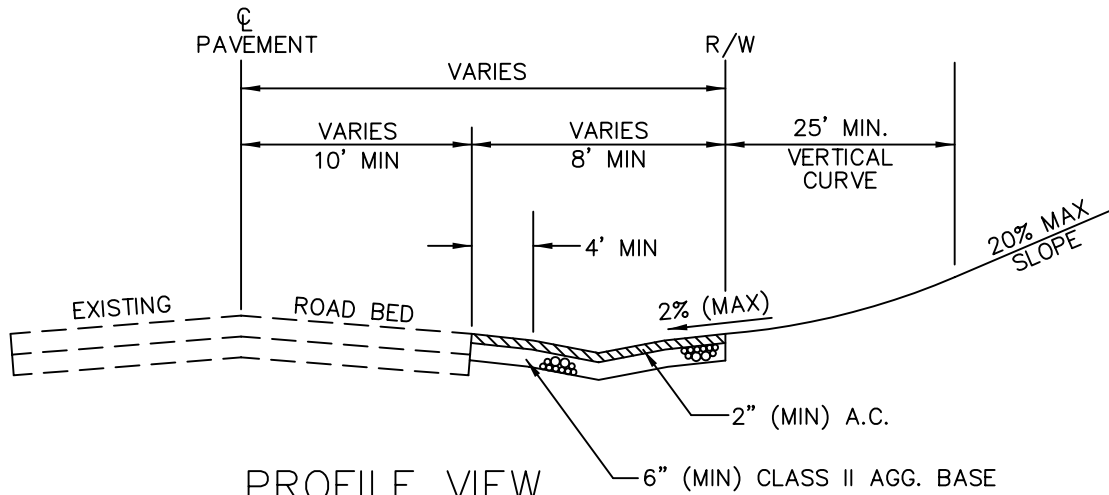


REVISIONS				APPROVALS	
DESCRIPTIONS	BY	DATE	APPROVED	COUNCIL RESOLUTION NO.	3/10/92



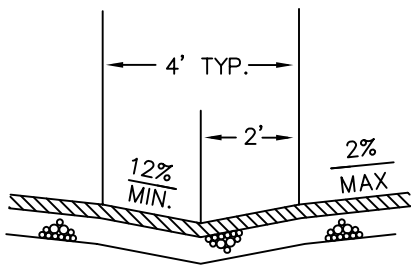
PLAN VIEW

N.T.S.



PROFILE VIEW

N.T.S.



DETAIL VALLEY GUTTER

N.T.S.

NOTES:

1. W = WIDTH OF DRIVEWAY
RESIDENTIAL: 12' MIN - 20' MAX
COMMERCIAL: 16' MIN - 36' MAX
2. TERMINATE CONCRETE DRIVEWAYS AT THE PROPERTY LINE. EXTEND ASPHALT TO EDGE OF ROADWAY.
3. VALLEY GUTTER DEPTH AND LOCATION IS VARIABLE AND SHALL BE BASED UPON LOCATION AND VOLUME OF DRAINAGE. SEE VALLEY GUTTER DETAIL.

DRAWN BY: R.A.L.	CITY OF ATASCADERO ENGINEERING DEPARTMENT	DRAWING NO.
DESIGNED BY: S.J.S.		425
DATE: 2/27/92	DRIVEWAY APPROACH WITH VALLEY GUTTER	
FILE NAME: AT425.DWG		